

Trails

Grassy Ridge Access Trails

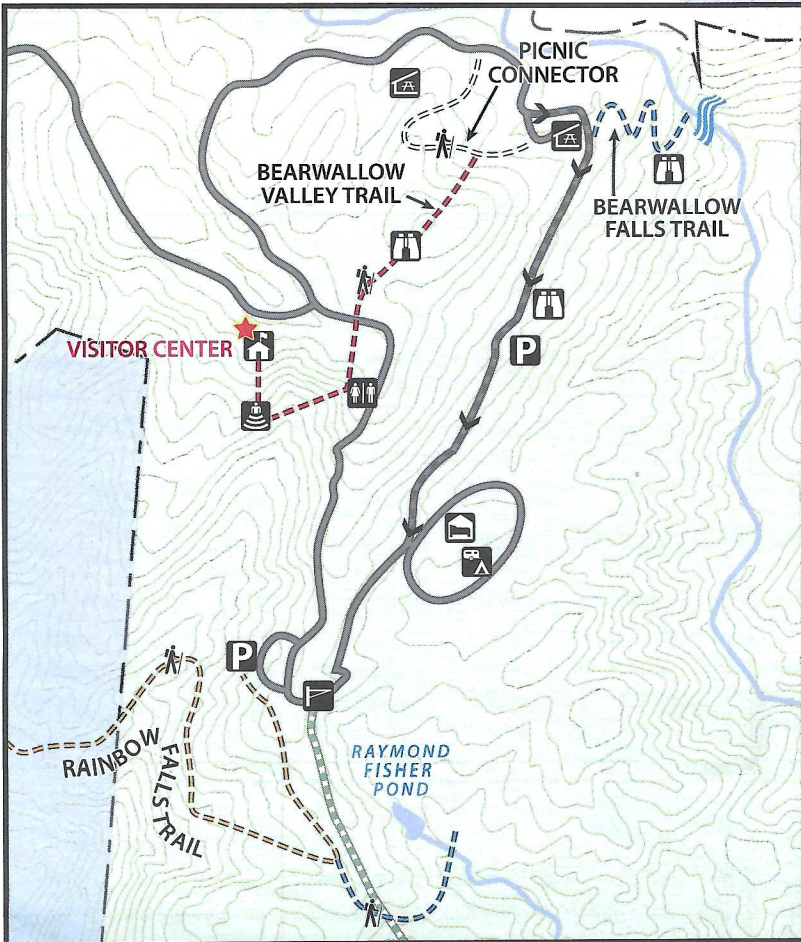
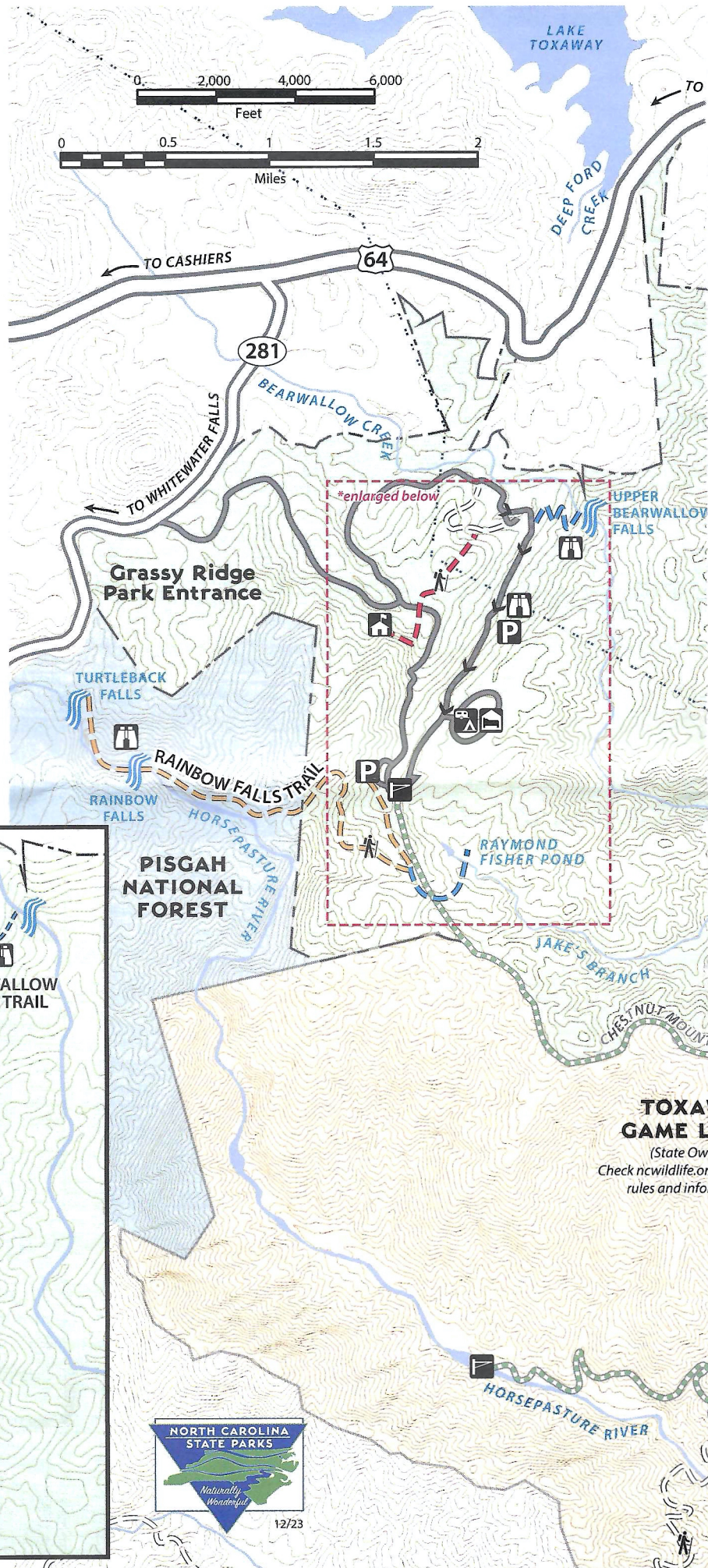
Bearwallow Falls	0.2 mile	strenuous	▲ blue
Bearwallow Valley	1.15 miles	moderate	▲ red
Picnic Connector	0.4 mile	easy	△ white
Rainbow Falls	1.5 miles	strenuous	○ orange

Frozen Creek Access Trails

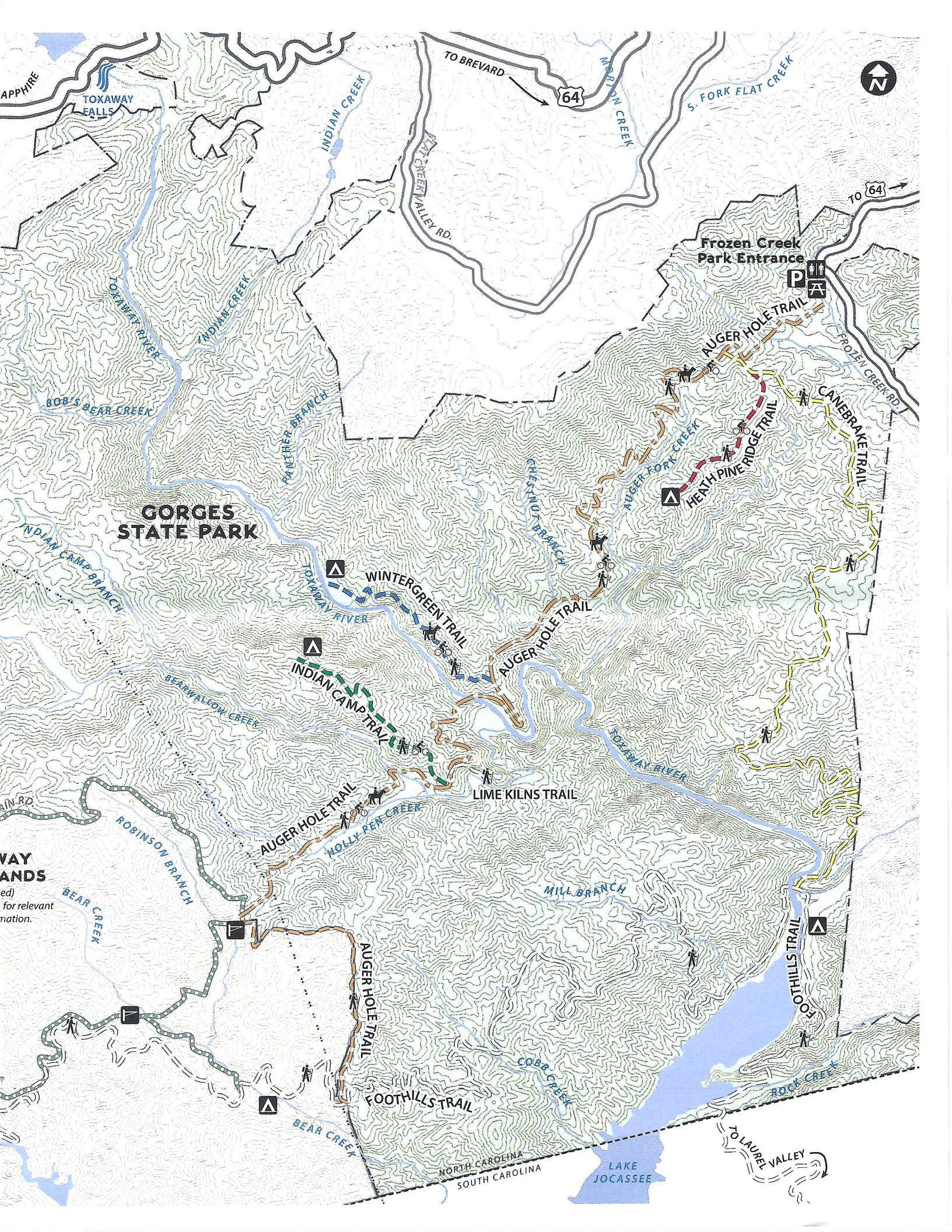
Auger Hole	7.2 miles	strenuous	■ orange
Canebrake	5 miles	strenuous	■ yellow
Foothills	6.7 miles	strenuous	/// white
Heath Pine Ridge	0.4 mile	easy	■ red
Indian Camp	1 mile	moderate	■ green
Lime Kilns	0.25 mile	easy	□ white
Winter Green	1.1 miles	moderate	■ blue

Legend

□ Park Boundary	🎪 Amphitheater
▭ Toxaway Game Lands	🏕️ Backcountry Campsite
■ Pisgah National Forest	🏠 Camper Cabin
👤 Hiking Trail - - -	🏠 Tent/Trailer Campsite
👤 Multipurpose Trail - - -	🏠 Overlook
👤🚲🐎 hiking, biking and bridle	🚧 Park Gate
🛣️ Roads = = =	P Parking
🛣️ Gravel Road = = =	🍽️ Picnic Area
🛣️ One way Road → = = =	🍽️ Picnic Shelter
🛣️ Park Road = = =	🚻 Restroom
⚡ Transmission Line	💧 Waterfall
	🏠 Visitor Center



TOXAWAY GAME LANDS
 (State Owned)
 Check ncwildlife.org for rules and information



GORGES STATE PARK

Frozen Creek Park Entrance

TO BREVARD

64

TO 64

WAYLANDS
ed)
for relevant
ation.

NORTH CAROLINA
SOUTH CAROLINA

LAKE JOCASSEE

TO LAUREL VALLEY